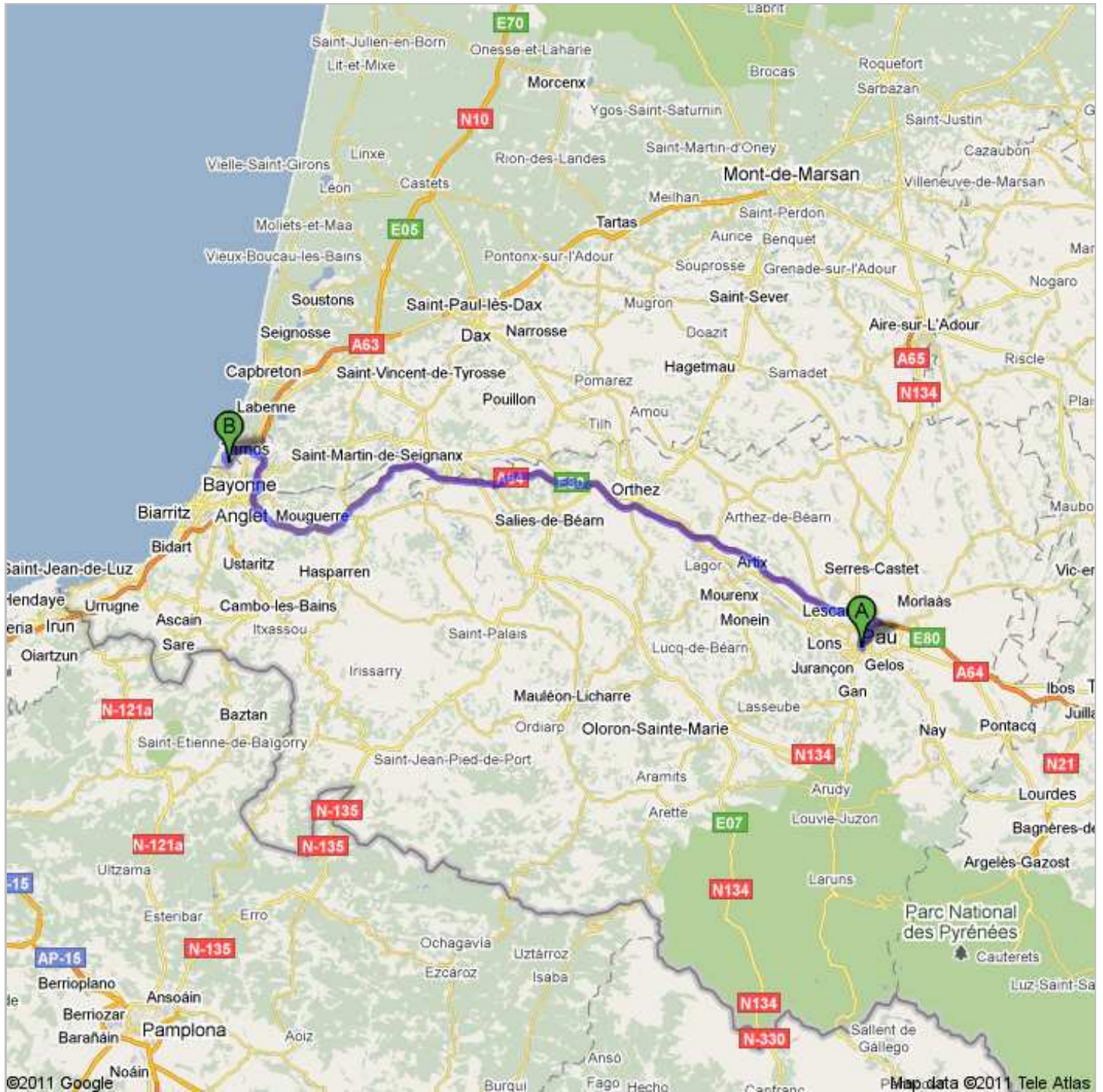
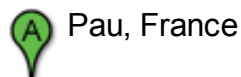




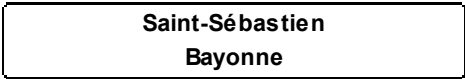



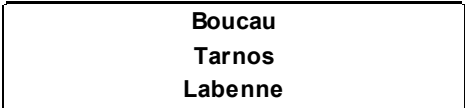





Save trees. Go green!
Download Google Maps on your phone at google.com/gmm






- | | | |
|---|--|-----------------------------|
| 1. Head north on Rue de Liège toward Rue Pierre Bordelongue
About 1 min | | go 350 m
total 350 m |
| 2. Continue onto Avenue de la Résistance
About 1 min | | go 550 m
total 900 m |
| 3. At Rond-Point du Souvenir Français , take the 1st exit onto Boulevard d'Alsace-Lorraine
About 1 min | | go 700 m
total 1.6 km |
|  4. Turn left onto Cours Lyautey
About 2 mins | | go 850 m
total 2.5 km |
| 5. At Rond-Point de la Commune de Paris , take the 3rd exit onto Allées Condorcet
About 2 mins | | go 900 m
total 3.4 km |
| 6. At Rond-Point Eric Tabarly , take the 4th exit onto Allées Catherine de Bourbon
Go through 1 roundabout
About 2 mins | | go 1.4 km
total 4.7 km |
| 7. At Rond-Point François Mitterrand , take the 2nd exit toward A64/E80/Dax/Bayonne/Lourdes/Tarbes
Partial toll road
About 2 mins |  | go 750 m
total 5.5 km |
|  8. Keep left at the fork, follow signs for A64/E80/Dax/Bayonne and merge onto A64/E80
Partial toll road
About 47 mins |  | go 92.4 km
total 97.8 km |
| 9. Continue onto D1/E80 (signs for Saint-Sébastien/Bayonne)
About 7 mins |  | go 10.9 km
total 109 km |
| 10. At the roundabout, take the 2nd exit onto the A63 ramp to Bayonne-Nord/Dax/Bordeaux
About 1 min |  | go 700 m
total 109 km |
| 11. Merge onto A63
Toll road
About 4 mins | | go 7.3 km
total 117 km |
|  12. Take exit 7-Ondres toward Boucau/Tarnos/Labenne
Toll road
About 1 min |  | go 1.1 km
total 118 km |
| 13. At the roundabout, take the 3rd exit onto D85 heading to Boucau/Tarnos/Labenne
About 3 mins |  | go 2.3 km
total 120 km |
|  14. Turn right toward Avenue du 1er Mai/D85 | | go 7 m
total 120 km |
|  15. Take the 1st left toward Avenue du 1er Mai/D85 | | go 10 m
total 120 km |
|  16. Take the 1st right onto Avenue du 1er Mai/D85
Continue to follow D85 | | go 5.4 km
total 126 km |

Go through 3 roundabouts
About 8 mins

 17. Turn left onto **Rue Pierre Semard** go 150 m
total 126 km

18. At the roundabout, take the **2nd** exit onto **Avenue Marcel Paul** go 300 m
total 126 km
Destination will be on the left
About 1 min

 340 Avenue Marcel Paul, 40220 Tarnos, France

These directions are for planning purposes only. You may find that construction projects, traffic, weather, or other events may cause conditions to differ from the map results, and you should plan your route accordingly. You must obey all signs or notices regarding your route.

Map data ©2011 Tele Atlas