











**Save trees. Go green!**  
Download Google Maps on your phone at [google.com/gmm](http://google.com/gmm)




 San Sebastián, Spain

1. Head **southeast** on **Calle de Hernani** toward **Calle de Peñaflovida** go 220 m  
total 220 m
  -  2. Turn left onto **Askatasunaren Hiribidea** go 350 m  
total 600 m  
About 2 mins
  3. Continue straight onto **Espainia Plaza** go 200 m  
total 800 m
  4. Continue onto **Calle de Miracruz** go 450 m  
total 1.2 km  
About 1 min
  5. Continue onto **Ategorrieta Hiribidea** go 1.0 km  
total 2.2 km  
About 2 mins
  6. Continue onto **Av del Alcalde José Elozegi** go 1.2 km  
total 3.4 km  
About 2 mins
  7. At the roundabout, take the **2nd** exit onto **Av de Pasajes de San Pedro** go 500 m  
total 3.9 km  
About 1 min
  8. At the roundabout, take the **1st** exit go 220 m  
total 4.1 km
  9. Continue straight onto **Ctra Madrid-Irún/N-I** go 450 m  
total 4.6 km
  -  10. Slight right onto the ramp to **A-8** go 350 m  
total 4.9 km
  -  11. Keep left at the fork and merge onto **A-8** go 17.3 km  
total 22.2 km  
**Partial toll road**  
**Entering France**  
About 10 mins
  12. Continue onto **A63** go 39.0 km  
total 61.1 km  
**Toll road**  
About 21 mins
  -  13. Take exit **7-Ondres** toward **Boucau/Tarnos/Labenne** go 1.1 km  
total 62.2 km  
**Toll road**  
About 1 min
- |   |         |
|---|---------|
|  | Ondres  |
|   | Boucau  |
|   | Tarnos  |
|   | Labenne |
14. At the roundabout, take the **3rd** exit onto **D85** heading to **Boucau/Tarnos/Labenne** go 2.3 km  
total 64.5 km  
About 3 mins
- |         |
|---------|
| Boucau  |
| Tarnos  |
| Labenne |
-  15. Turn right toward **Avenue du 1er Mai/D85** go 7 m  
total 64.5 km
  -  16. Take the 1st left toward **Avenue du 1er Mai/D85** go 10 m  
total 64.5 km
  -  17. Take the 1st right onto **Avenue du 1er Mai/D85** go 5.4 km  
total 70.0 km  
Continue to follow D85  
Go through 3 roundabouts  
About 8 mins
  -  18. Turn left onto **Rue Pierre Semard** go 150 m  
total 70.1 km
  19. At the roundabout, take the **2nd** exit onto **Avenue Marcel Paul** go 300 m  
total 70.4 km  
Destination will be on the left  
About 1 min

19/05/2011

San Sebastián, Spain to 340 Avenue M...

 340 Avenue Marcel Paul, 40220 Tarnos, France

---

These directions are for planning purposes only. You may find that construction projects, traffic, weather, or other events may cause conditions to differ from the map results, and you should plan your route accordingly. You must obey all signs or notices regarding your route.

Map data ©2011 Tele Atlas