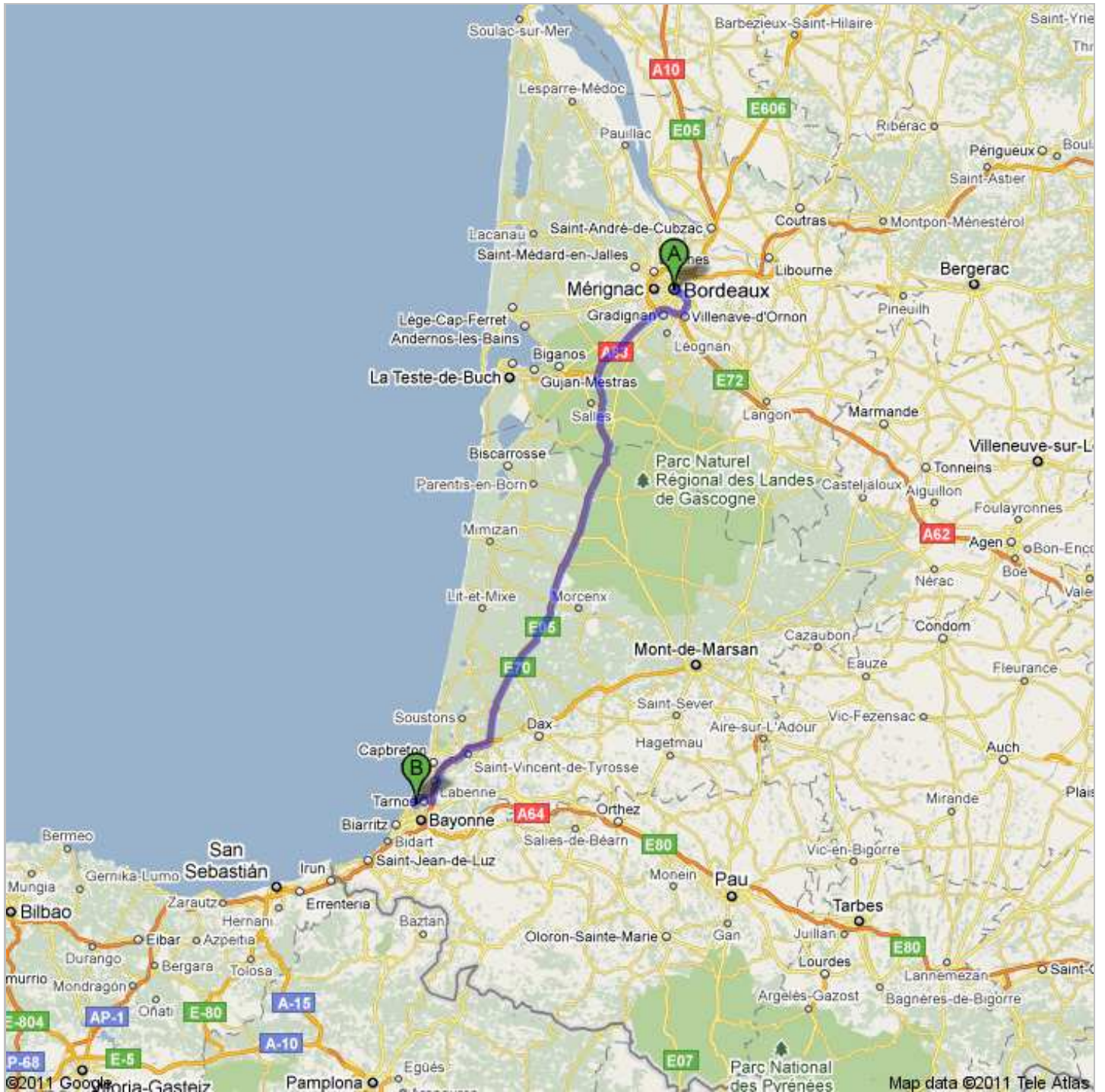
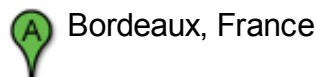







Save trees. Go green!
Download Google Maps on your phone at google.com/gmm











1. Head **south** on **Rue Duffour-Dubergier** toward **Impasse Duffour-Dubergier** go 120 m
total 120 m
 2. Continue onto **Cours Pasteur** go 150 m
total 270 m
 -  3. Turn left onto **Cours Victor Hugo** go 750 m
About 2 mins total 1.0 km
 4. Continue onto **Place de Bir-Hakeim** go 68 m
total 1.1 km
 -  5. Turn right to merge onto **Quai de la Grave** go 250 m
total 1.3 km
 6. Continue onto **Quai de la Monnaie** go 240 m
total 1.6 km
 7. Continue onto **Quai Sainte-Croix** go 250 m
total 1.8 km
 -  8. Turn left onto **Boulevard des Frères Moga** go 1.5 km
About 2 mins total 3.3 km
 9. Continue onto **A631** go 2.1 km
About 2 mins total 5.4 km
 10. Continue onto **N230** go 650 m
total 6.1 km
 11. Continue onto **A630** go 8.7 km
About 6 mins total 14.8 km
 -  12. Take exit **15** to merge onto **A63/E05/E70** toward **Mont-de-Marsan/Bassin d'Arcachon/Bayonne** go 47.7 km
Speed camera in 8.7 km total 62.5 km
About 24 mins
- 15 

Mont-de-Marsan
Bassin d'Arcachon


A63 E05 E70

Bayonne
13. Continue onto **N10** go 92.8 km
Speed cameras begin in 6.7 km total 155 km
About 58 mins
 14. Continue onto **A63** go 26.3 km
Toll road total 182 km
About 14 mins
 -  15. Take exit **7-Ondres** toward **Boucau/Tarnos** go 750 m
About 1 min total 182 km
-  7

Ondres
Boucau
Tarnos
16. At the roundabout, take the **2nd** exit onto **D85** heading to **Boucau/Tarnos** go 2.2 km
About 3 mins total 185 km
- Boucau
Tarnos
-  17. Turn right toward **Avenue du 1er Mai/D85** go 7 m
total 185 km
 -  18. Take the 1st left toward **Avenue du 1er Mai/D85** go 10 m
total 185 km
 -  19. Take the 1st right onto **Avenue du 1er Mai/D85** go 5.4 km
Continue to follow D85 total 190 km
Go through 3 roundabouts
About 8 mins

 20. Turn left onto **Rue Pierre Semard** go 150 m
total 190 km

21. At the roundabout, take the **2nd** exit onto **Avenue Marcel Paul** go 300 m
total 190 km
Destination will be on the left
About 1 min

 340 Avenue Marcel Paul, 40220 Tarnos, France

These directions are for planning purposes only. You may find that construction projects, traffic, weather, or other events may cause conditions to differ from the map results, and you should plan your route accordingly. You must obey all signs or notices regarding your route.

Map data ©2011 Tele Atlas